
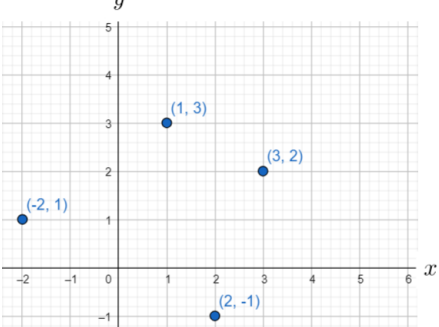


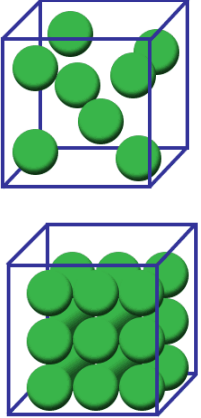







<p>County</p>	<p>A area of the UK usually with its own local administration</p>	 <p>The map shows the United Kingdom divided into numerous colored regions representing different counties or administrative areas. A small inset map shows the location of the UK in Europe.</p>
<p>Coordinate</p>	<p>A set of numbers that identify a point on a graph or grid</p>	 <p>A Cartesian coordinate system with x and y axes ranging from -2 to 6. Four points are plotted and labeled: (-2, 1), (1, 3), (2, -1), and (3, 2).</p>
<p>Lake Loch (Scotland) Llyn (Wales)</p>	<p>A large body of fresh or salt water that has land all around it.</p>	 <p>A photograph of a large, clear blue lake surrounded by lush green hills and trees under a blue sky with white clouds.</p>
<p>Commuting</p>	<p>To ride or drive a long distance to and from work or school.</p>	 <p>A stylized illustration of a busy city street with various vehicles including a bus, a car, a motorcycle, and a truck, with buildings in the background.</p>
<p>Density</p>	<p>The state or condition of having parts very close together with</p>	 <p>Two 3D cubes illustrating density. The top cube contains a few green spheres, while the bottom cube contains many green spheres packed closely together.</p>

	<p>little space between.</p>	
<p>Amenities</p>	<p>Something that makes a place more convenient, pleasant, or comfortable.</p>	
<p>Altitude</p>	<p>The height of a thing above earth or above sea level.</p>	
<p>Industry</p>	<p>A number of companies that make a particular product.</p>	
<p>Pollution</p>	<p>Poisons, waste, or other materials that cause harm to the environment.</p>	

Recreation	The things that people do to relax or have fun when they are not working.	
Trade	The act of buying and selling things, especially things that are produced in one country and sold to customers in another country.	